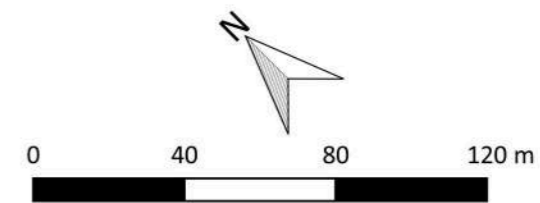
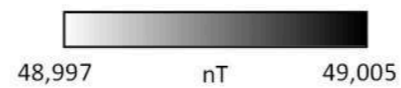


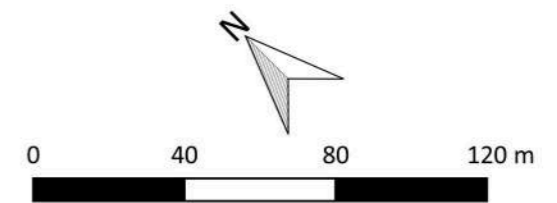
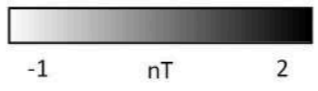


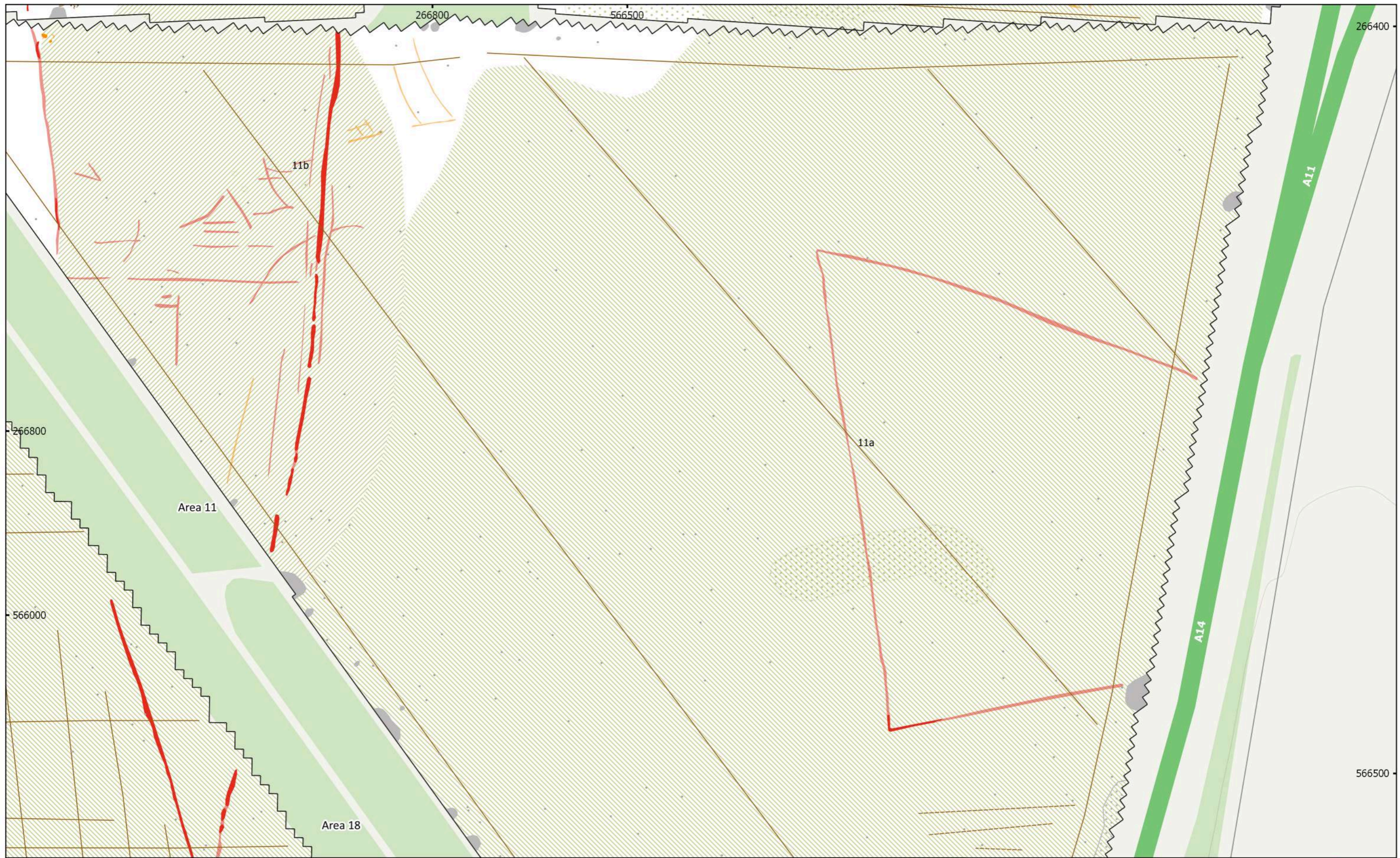
MSTL551 - Sunnica Energy Farm Reporting Zone F  
 Figure F38 - Magnetic Total Field (Lower Sensor) (Area 11)  
 1:2,000 @ A3  
 Copyright Magnitude Surveys Ltd 2020  
 Contains Ordnance Survey data © Crown Copyright and database right 2020





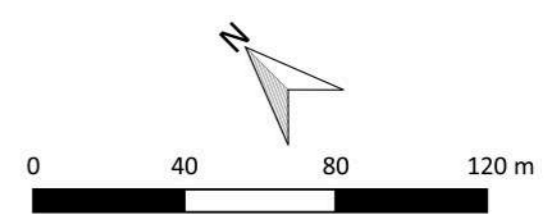
MSTL551 - Sunnica Energy Farm Reporting Zone F  
 Figure F39 - Magnetic Gradient (Area 11)  
 1:2,000 @ A3  
 Copyright Magnitude Surveys Ltd 2020  
 Contains Ordnance Survey data © Crown Copyright and database right 2020






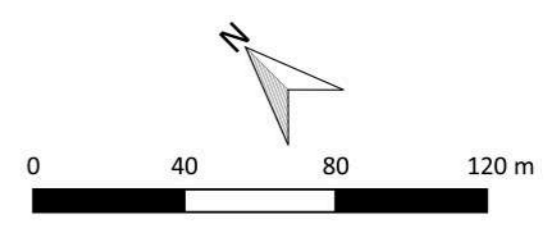
MSTL551 - Sunnica Energy Farm Reporting Zone F  
 Figure F40 - Magnetic Interpretation (Area 11)  
 1:2,000 @ A3  
 Copyright Magnitude Surveys Ltd 2020  
 Contains Ordnance Survey data © Crown Copyright and database right 2020


- |                               |                       |                  |
|-------------------------------|-----------------------|------------------|
| Archaeology Probable (Strong) | Magnetic Disturbance  | Natural (Infill) |
| Archaeology Probable (Weak)   | Natural (General)     | Agriculture      |
| Archaeology Possible (Weak)   | Natural (Dissolution) | Ferrous (Spike)  |



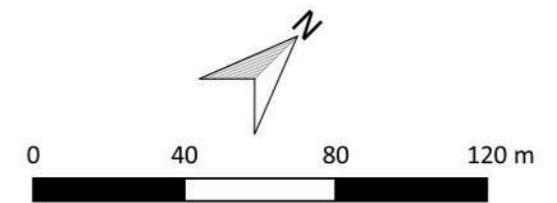
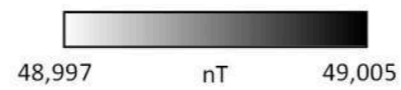


MSTL551 - Sunnica Energy Farm Reporting Zone F  
 Figure F41 - XY Trace Plot (Area 11)  
 40nT/cm at 1:2,000 @ A3  
 Copyright Magnitude Surveys Ltd 2020  
 Contains Ordnance Survey data © Crown Copyright and database right 2020





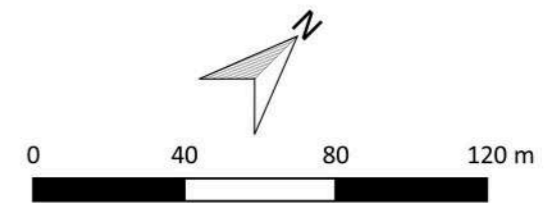
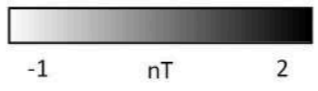
MSTL551 - Sunnica Energy Farm Reporting Zone F  
 Figure F42 - Magnetic Total Field (Lower Sensor) (Areas 14, 18 & 11)  
 1:2,000 @ A3  
 Copyright Magnitude Surveys Ltd 2020  
 Contains Ordnance Survey data © Crown Copyright and database right 2020

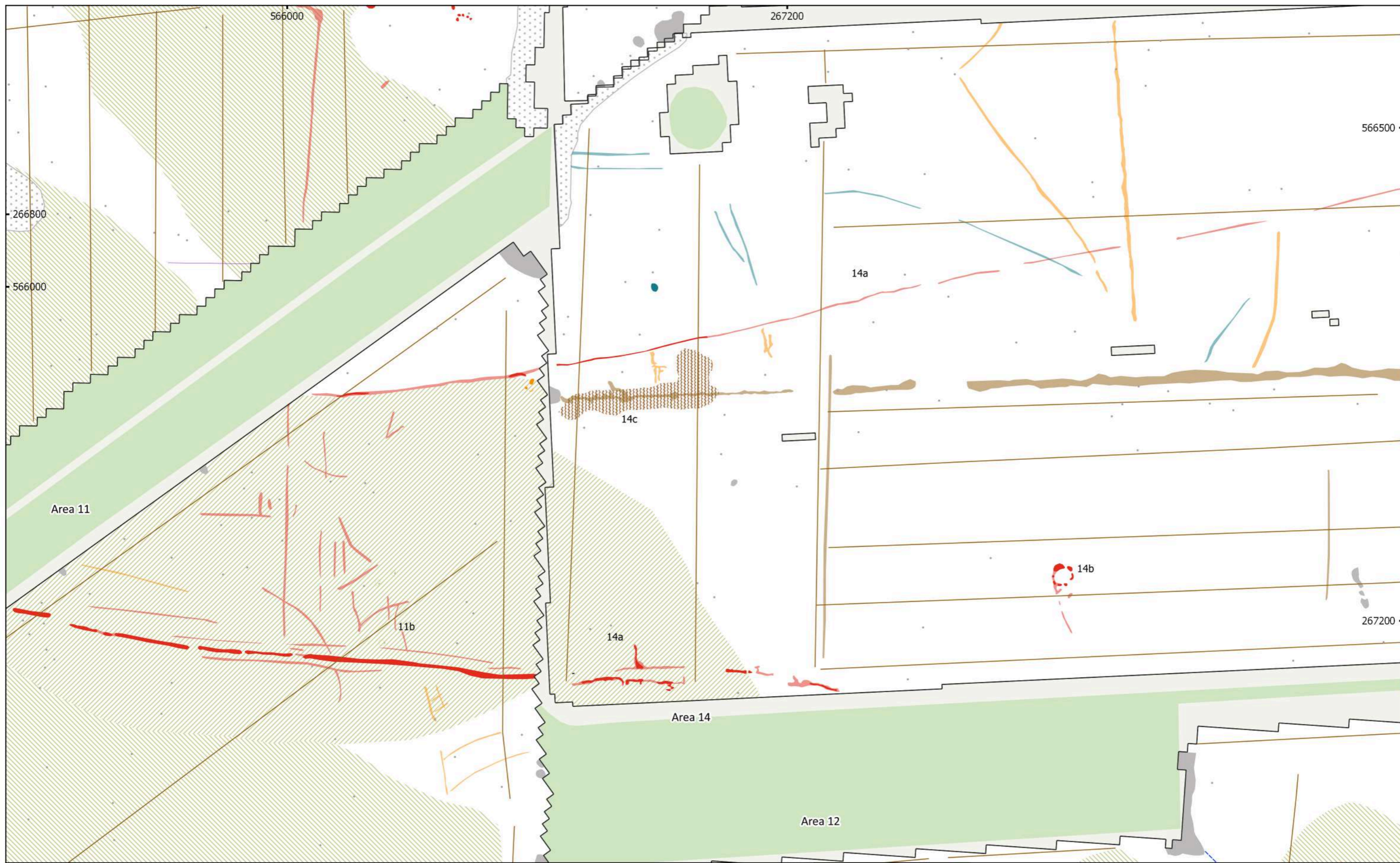


**magnitude  
surveys**



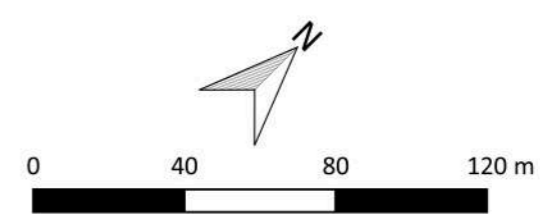
MSTL551 - Sunnica Energy Farm Reporting Zone F  
 Figure F43 - Magnetic Gradient (Areas 14, 18 & 11)  
 1:2,000 @ A3  
 Copyright Magnitude Surveys Ltd 2020  
 Contains Ordnance Survey data © Crown Copyright and database right 2020

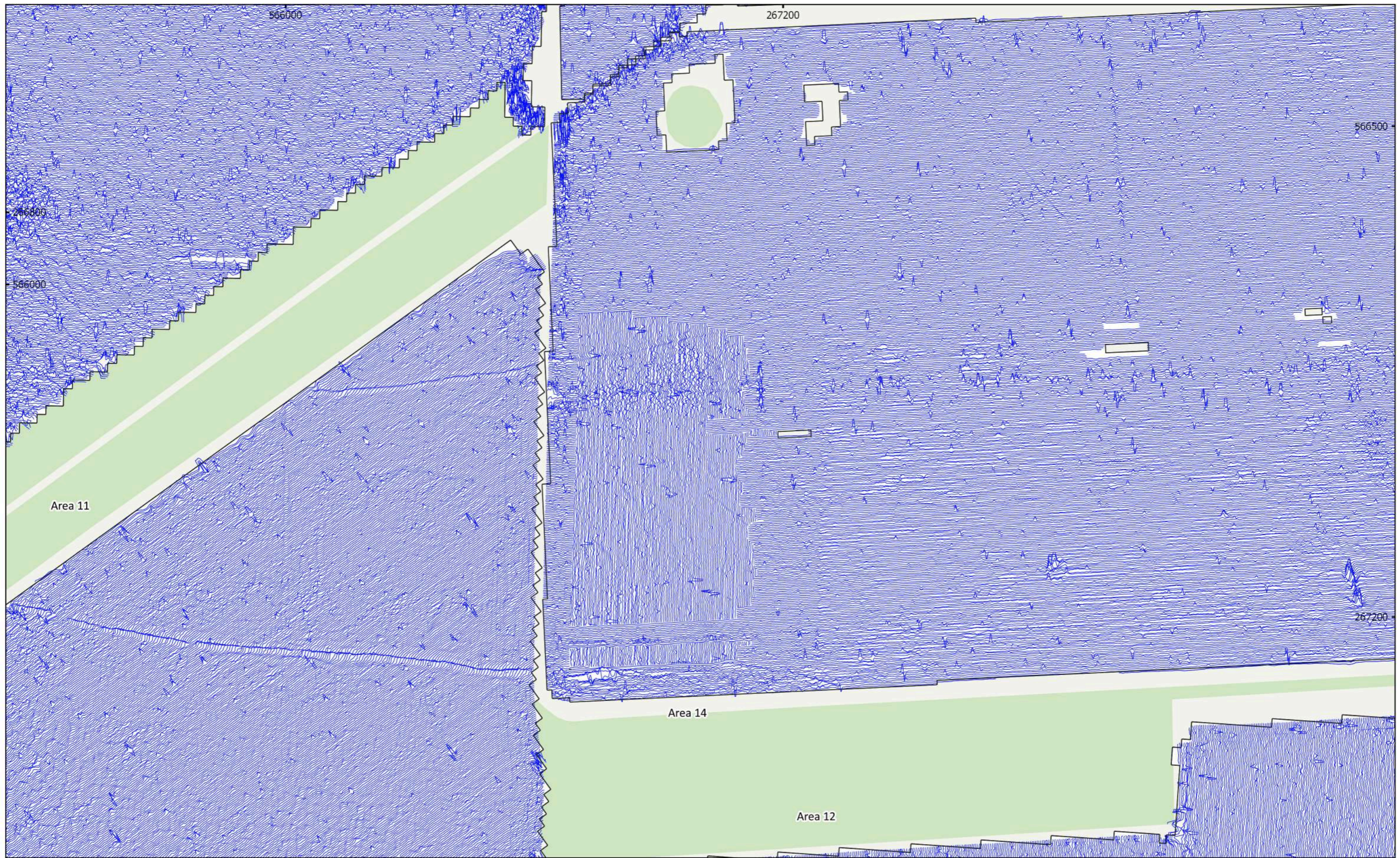




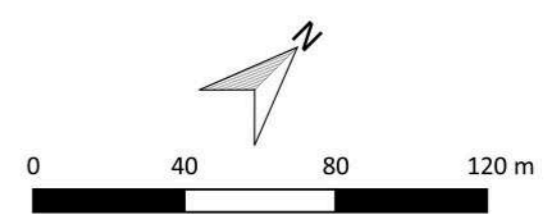
MSTL551 - Sunnica Energy Farm Reporting Zone F  
 Figure F44 - Magnetic Interpretation (Areas 14, 18 & 11)  
 1:2,000 @ A3  
 Copyright Magnitude Surveys Ltd 2020  
 Contains Ordnance Survey data © Crown Copyright and database right 2020

- |                               |                         |                       |
|-------------------------------|-------------------------|-----------------------|
| Archaeology Probable (Strong) | Agriculture (Spread)    | Natural (Dissolution) |
| Archaeology Probable (Weak)   | Undetermined (Strong)   | Natural (Infill)      |
| Archaeology Possible (Strong) | Undetermined (Weak)     | Agriculture           |
| Archaeology Possible (Weak)   | Ferrous/Debris (Spread) | Data Artefact         |
| Agriculture (Weak)            | Magnetic Disturbance    | Ferrous (Spike)       |
|                               | Natural (General)       |                       |





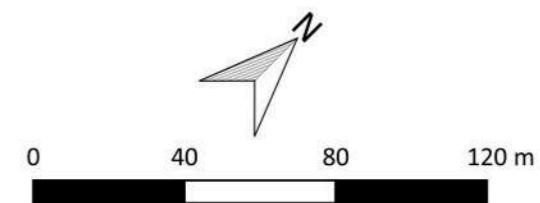
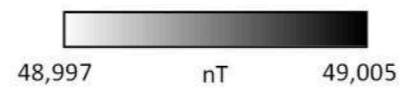
MSTL551 - Sunnica Energy Farm Reporting Zone F  
 Figure F45 - XY Trace Plot (Areas 14, 18 & 11)  
 40nT/cm at 1:2,000 @ A3  
 Copyright Magnitude Surveys Ltd 2020  
 Contains Ordnance Survey data © Crown Copyright and database right 2020





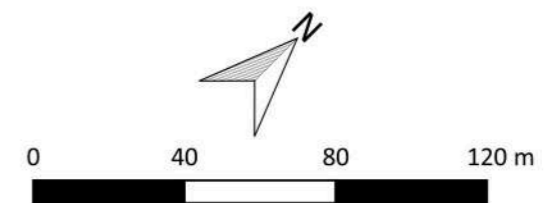
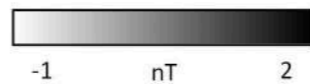


MSTL551 - Sunnica Energy Farm Reporting Zone F  
 Figure F46 - Magnetic Total Field (Lower Sensor) (Areas 18 & 11)  
 1:2,000 @ A3  
 Copyright Magnitude Surveys Ltd 2020  
 Contains Ordnance Survey data © Crown Copyright and database right 2020

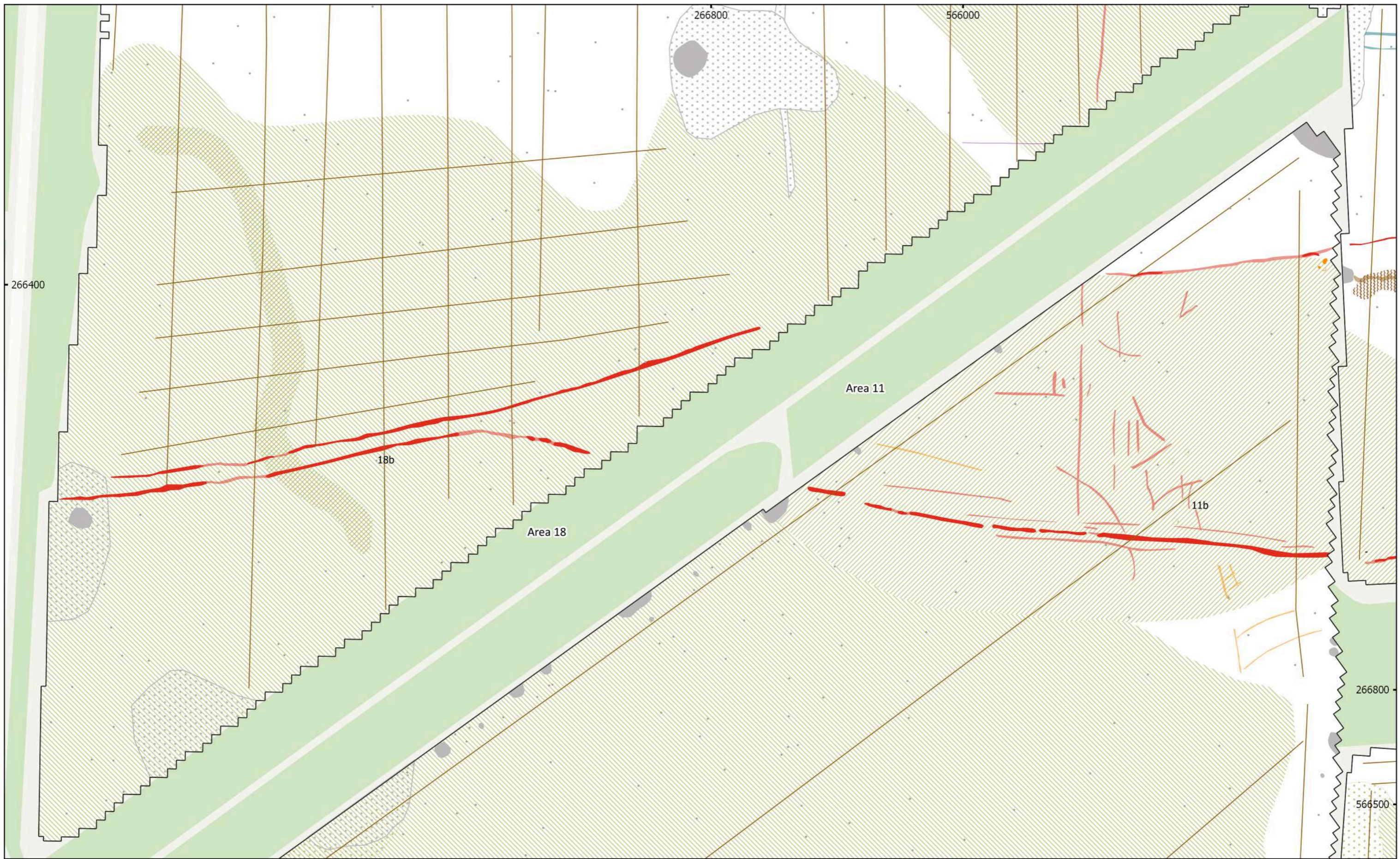




MSTL551 - Sunnica Energy Farm Reporting Zone F  
 Figure F47 - Magnetic Gradient (Areas 18 & 11)  
 1:2,000 @ A3  
 Copyright Magnitude Surveys Ltd 2020  
 Contains Ordnance Survey data © Crown Copyright and database right 2020

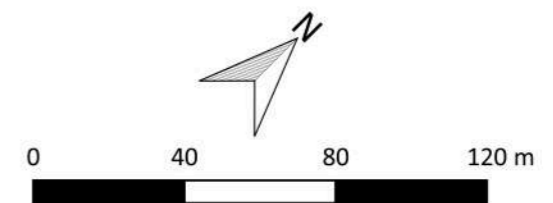


**magnitude**  
surveys

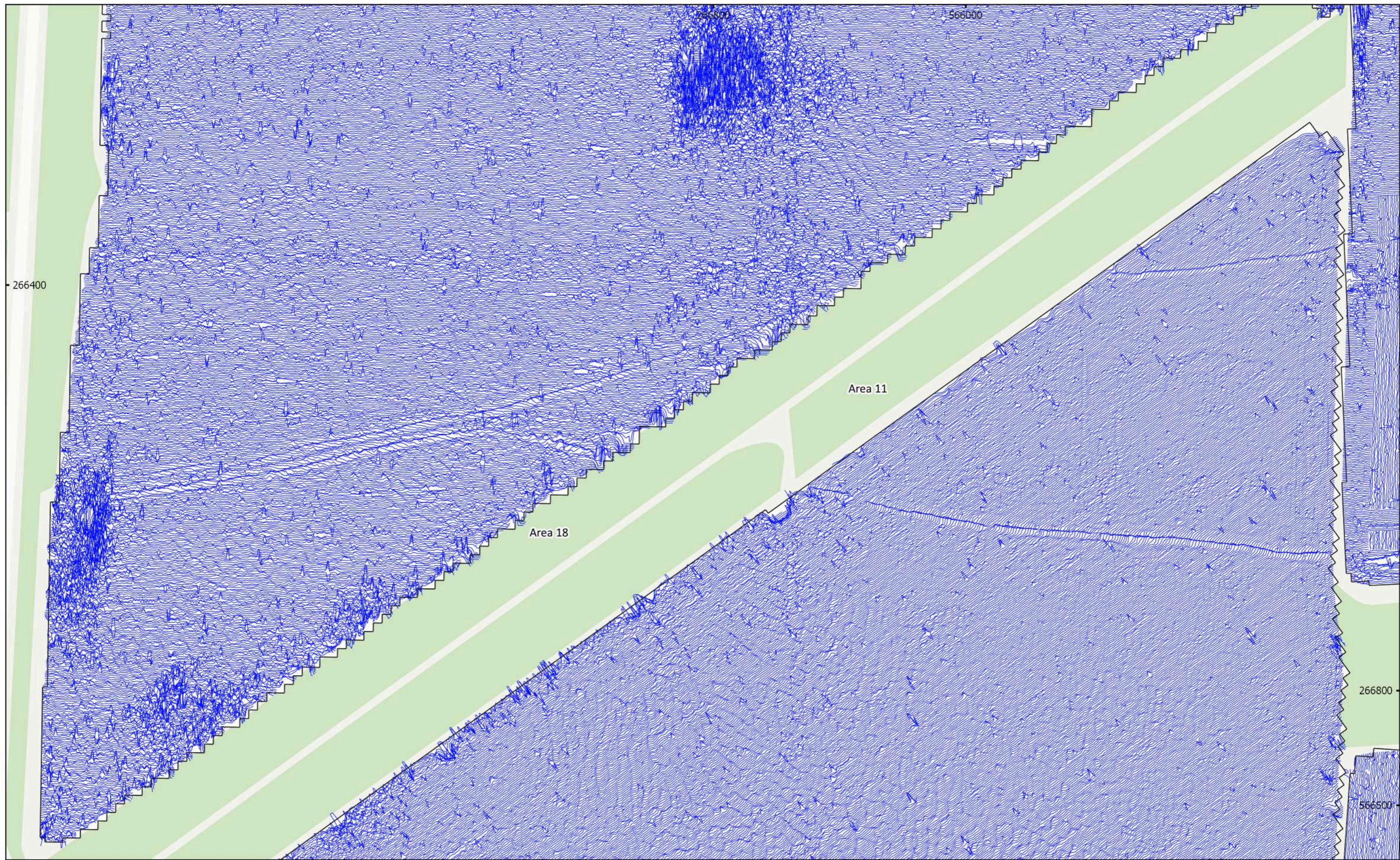


MSTL551 - Sunnica Energy Farm Reporting Zone F  
 Figure F48 - Magnetic Interpretation (Areas 18 & 11)  
 1:2,000 @ A3  
 Copyright Magnitude Surveys Ltd 2020  
 Contains Ordnance Survey data © Crown Copyright and database right 2020

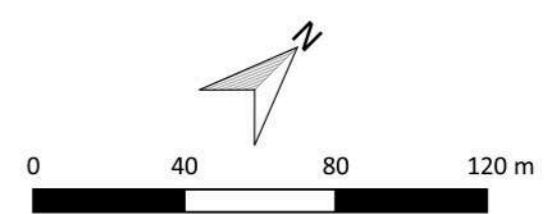
- |  |                               |  |                       |  |                 |
|--|-------------------------------|--|-----------------------|--|-----------------|
|  | Archaeology Probable (Strong) |  | Magnetic Disturbance  |  | Agriculture     |
|  | Archaeology Probable (Weak)   |  | Natural (General)     |  | Data Artefact   |
|  | Archaeology Possible (Weak)   |  | Natural (Dissolution) |  | Ferrous (Spike) |
|  | Ferrous/Debris (Spread)       |  | Natural (Infill)      |  |                 |

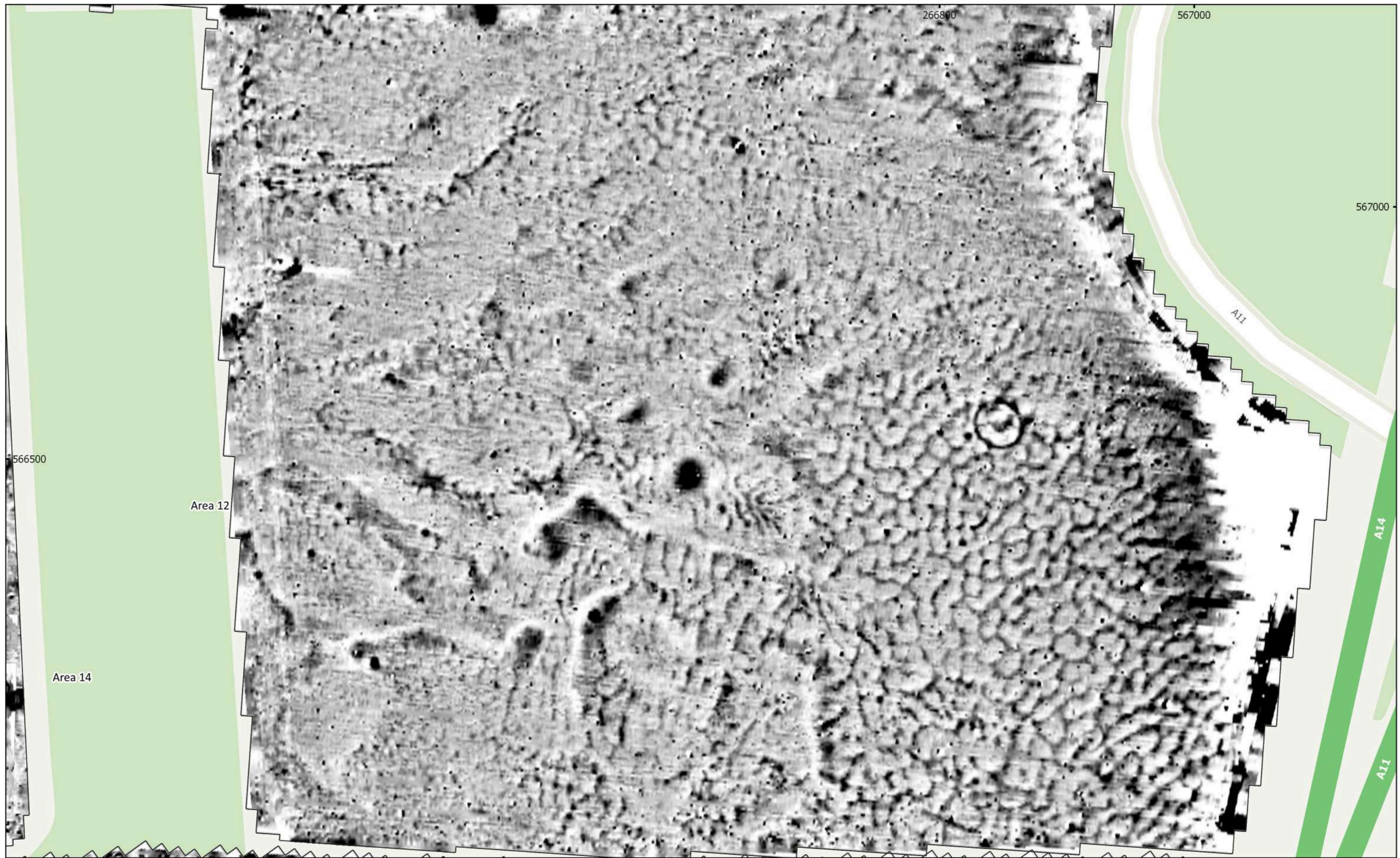


**magnitude**  
surveys

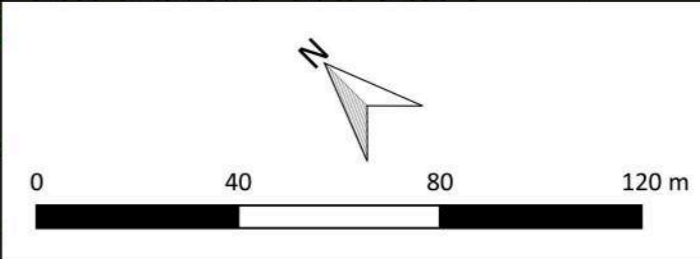
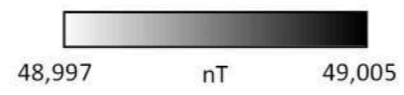


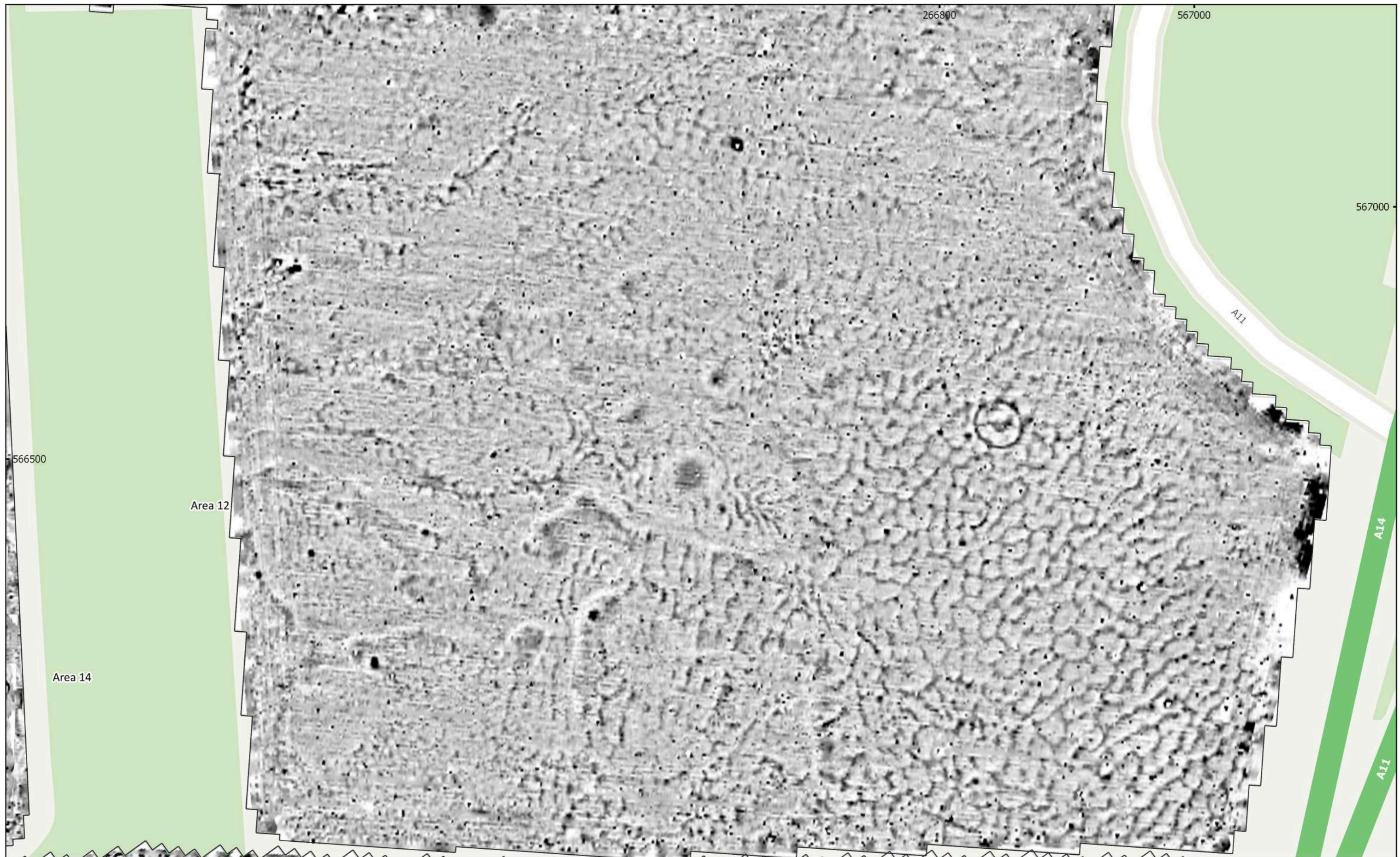
MSTL551 - Sunnica Energy Farm Reporting Zone F  
Figure F49 - XY Trace Plot (Areas 18 & 11)  
40nT/cm at 1:2,000 @ A3  
Copyright Magnitude Surveys Ltd 2020  
Contains Ordnance Survey data © Crown Copyright and database right 2020



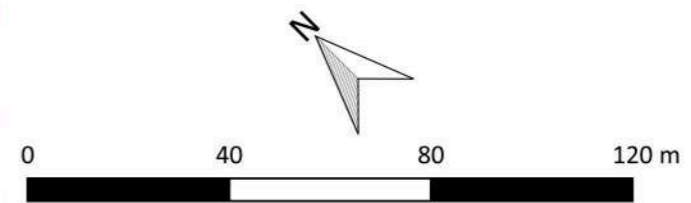
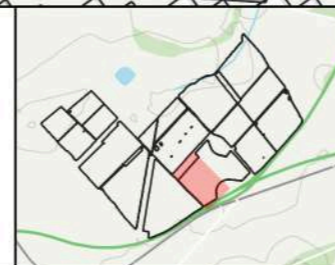
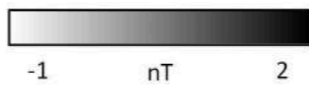


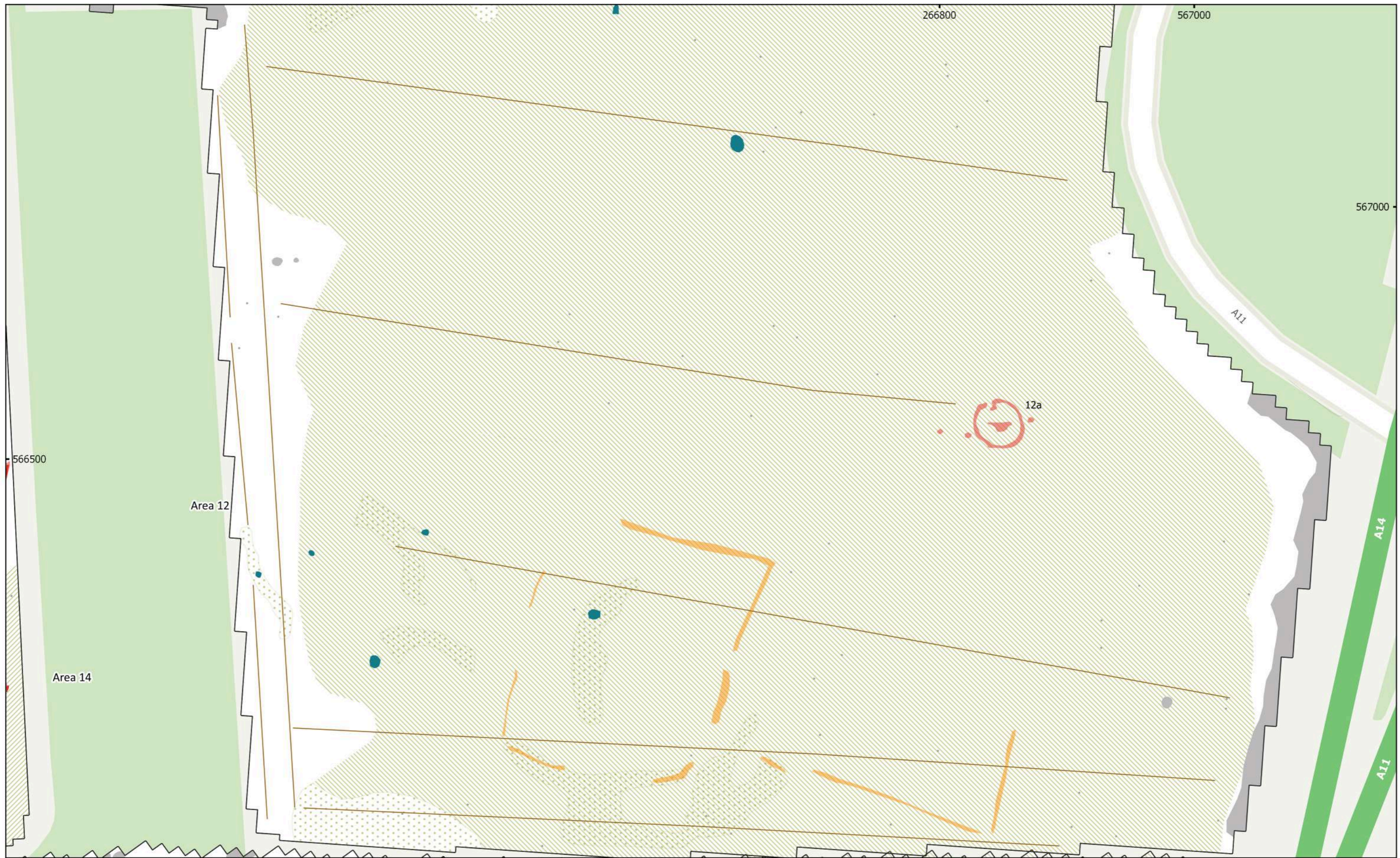
MSTL551 - Sunnica Energy Farm Reporting Zone F  
 Figure F50 - Magnetic Total Field (Lower Sensor) (Area 12)  
 1:1,500 @ A3  
 Copyright Magnitude Surveys Ltd 2020  
 Contains Ordnance Survey data © Crown Copyright and database right 2020





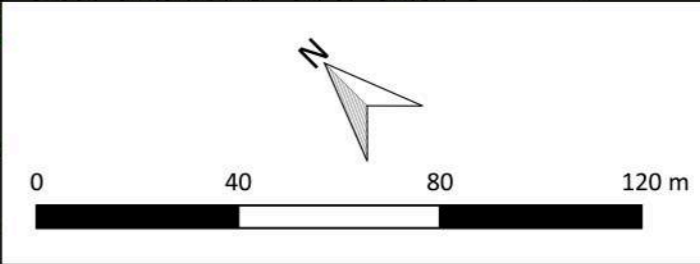
MSTL551 - Sunnica Energy Farm Reporting Zone F  
Figure F51 - Magnetic Gradient (Area 12)  
1:1,500 @ A3  
Copyright Magnitude Surveys Ltd 2020  
Contains Ordnance Survey data © Crown Copyright and database right 2020






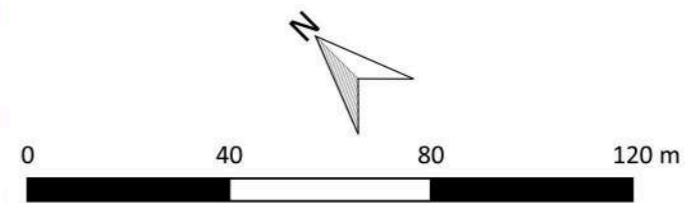
MSTL551 - Sunnica Energy Farm Reporting Zone F  
 Figure F52 - Magnetic Interpretation (Area 12)  
 1:1,500 @ A3  
 Copyright Magnitude Surveys Ltd 2020  
 Contains Ordnance Survey data © Crown Copyright and database right 2020

Archaeology Probable (Strong)	Undetermined (Strong)	Natural (Infill)
Archaeology Probable (Weak)	Magnetic Disturbance	Agriculture
Archaeology Possible (Weak)	Natural (General)	Ferrous (Spike)
	Natural (Dissolution)	





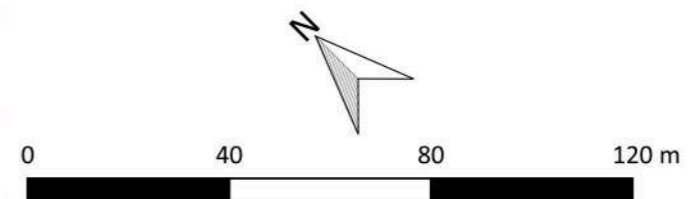
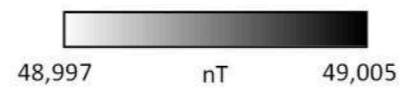
MSTL551 - Sunnica Energy Farm Reporting Zone F  
Figure F53 - XY Trace Plot (Area 12)  
30nT/cm at 1:1,500 @ A3  
Copyright Magnitude Surveys Ltd 2020  
Contains Ordnance Survey data © Crown Copyright and database right 2020

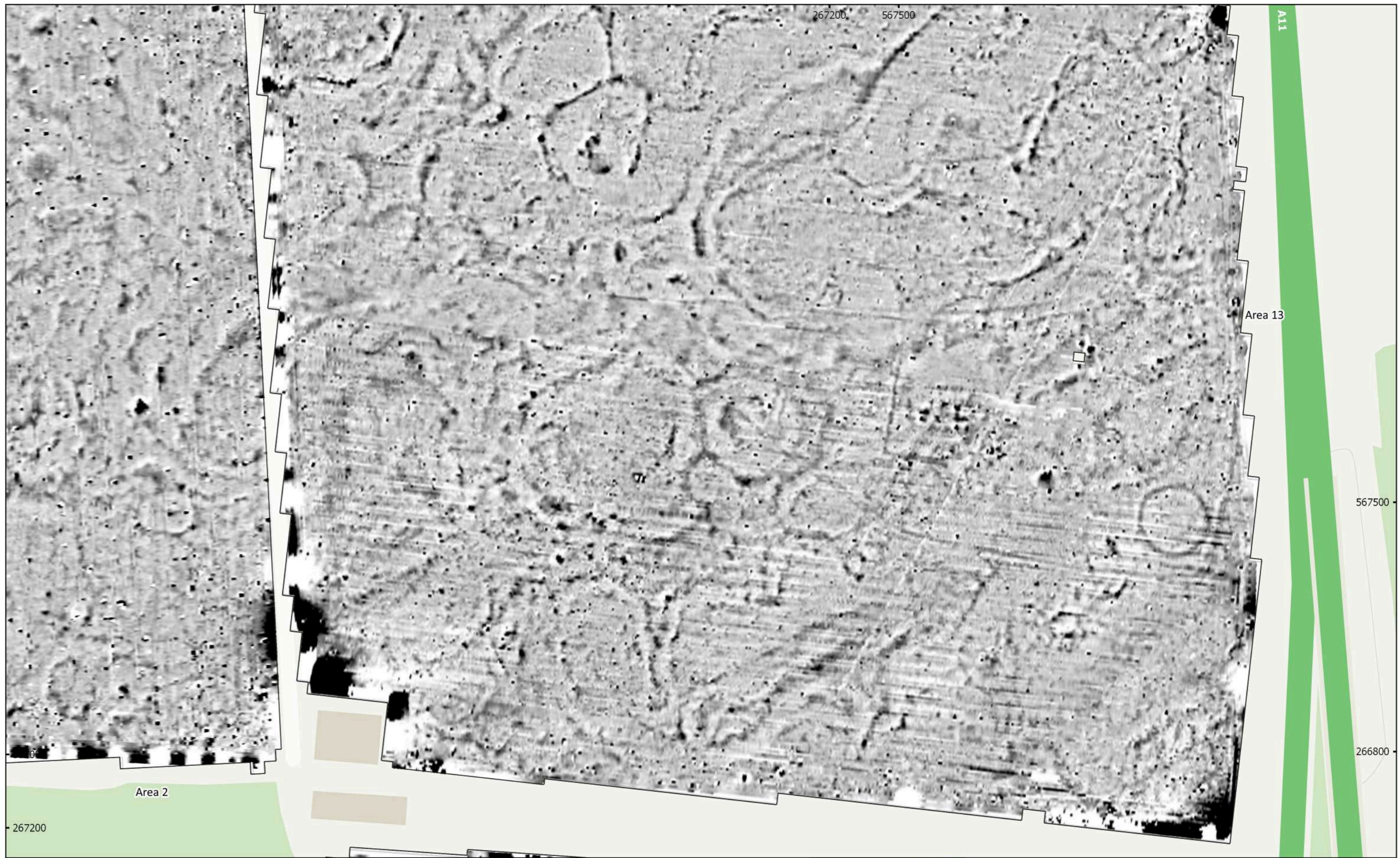




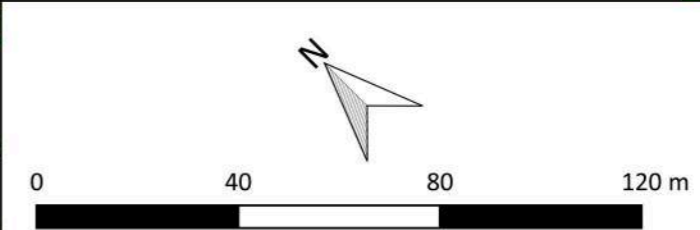
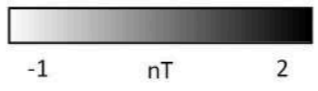


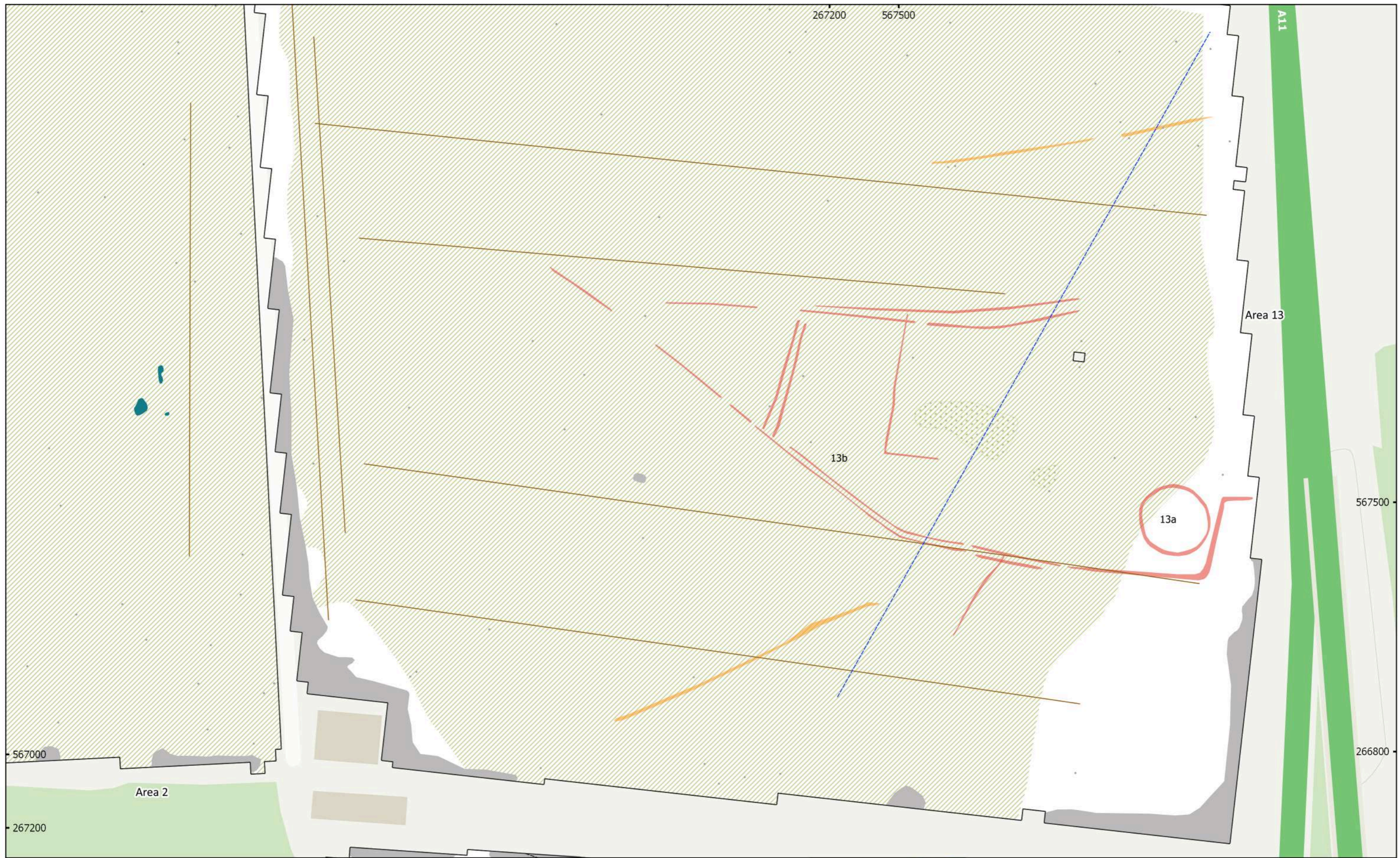
MSTL551 - Sunnica Energy Farm Reporting Zone F  
 Figure F54 - Magnetic Total Field (Lower Sensor) (Area 13)  
 1:1,500 @ A3  
 Copyright Magnitude Surveys Ltd 2020  
 Contains Ordnance Survey data © Crown Copyright and database right 2020





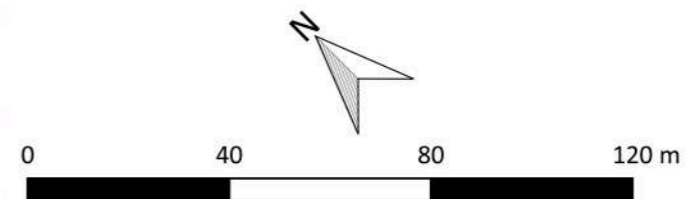
MSTL551 - Sunnica Energy Farm Reporting Zone F  
 Figure F55 - Magnetic Gradient (Area 13)  
 1:1,500 @ A3  
 Copyright Magnitude Surveys Ltd 2020  
 Contains Ordnance Survey data © Crown Copyright and database right 2020

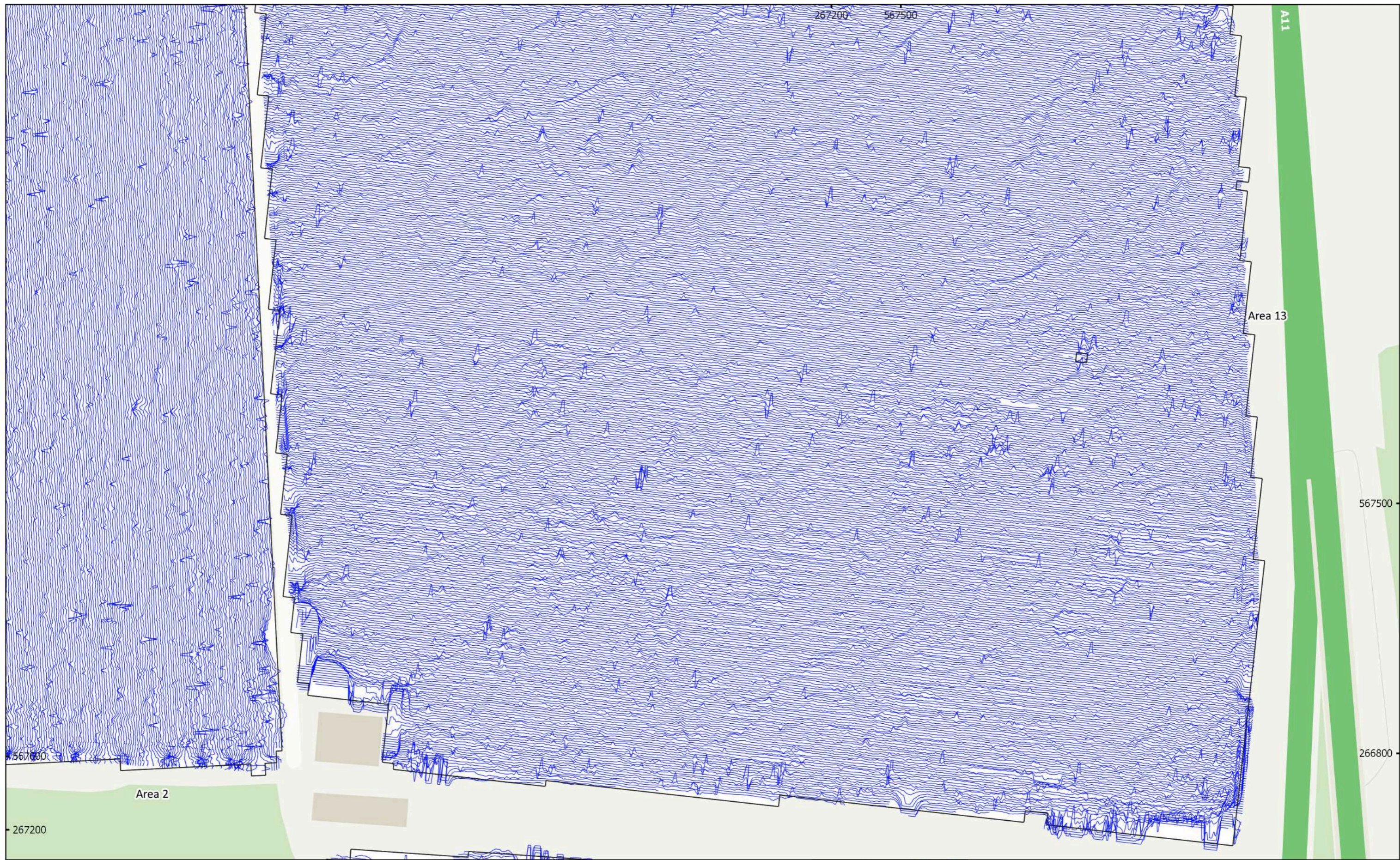




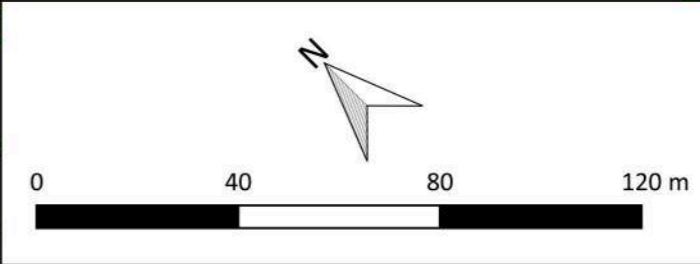
MSTL551 - Sunnica Energy Farm Reporting Zone F  
 Figure F56 - Magnetic Interpretation (Area 13)  
 1:1,500 @ A3  
 Copyright Magnitude Surveys Ltd 2020  
 Contains Ordnance Survey data © Crown Copyright and database right 2020


- |                             |                       |                 |
|-----------------------------|-----------------------|-----------------|
| Archaeology Probable (Weak) | Magnetic Disturbance  | Agriculture     |
| Archaeology Possible (Weak) | Natural (General)     | Service         |
| Undetermined (Strong)       | Natural (Dissolution) | Ferrous (Spike) |
|                             | Drain                 |                 |



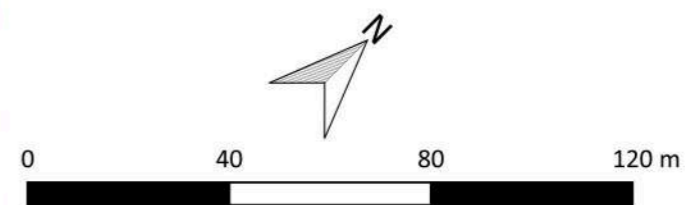
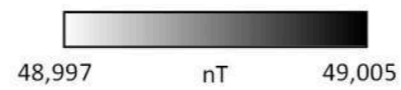


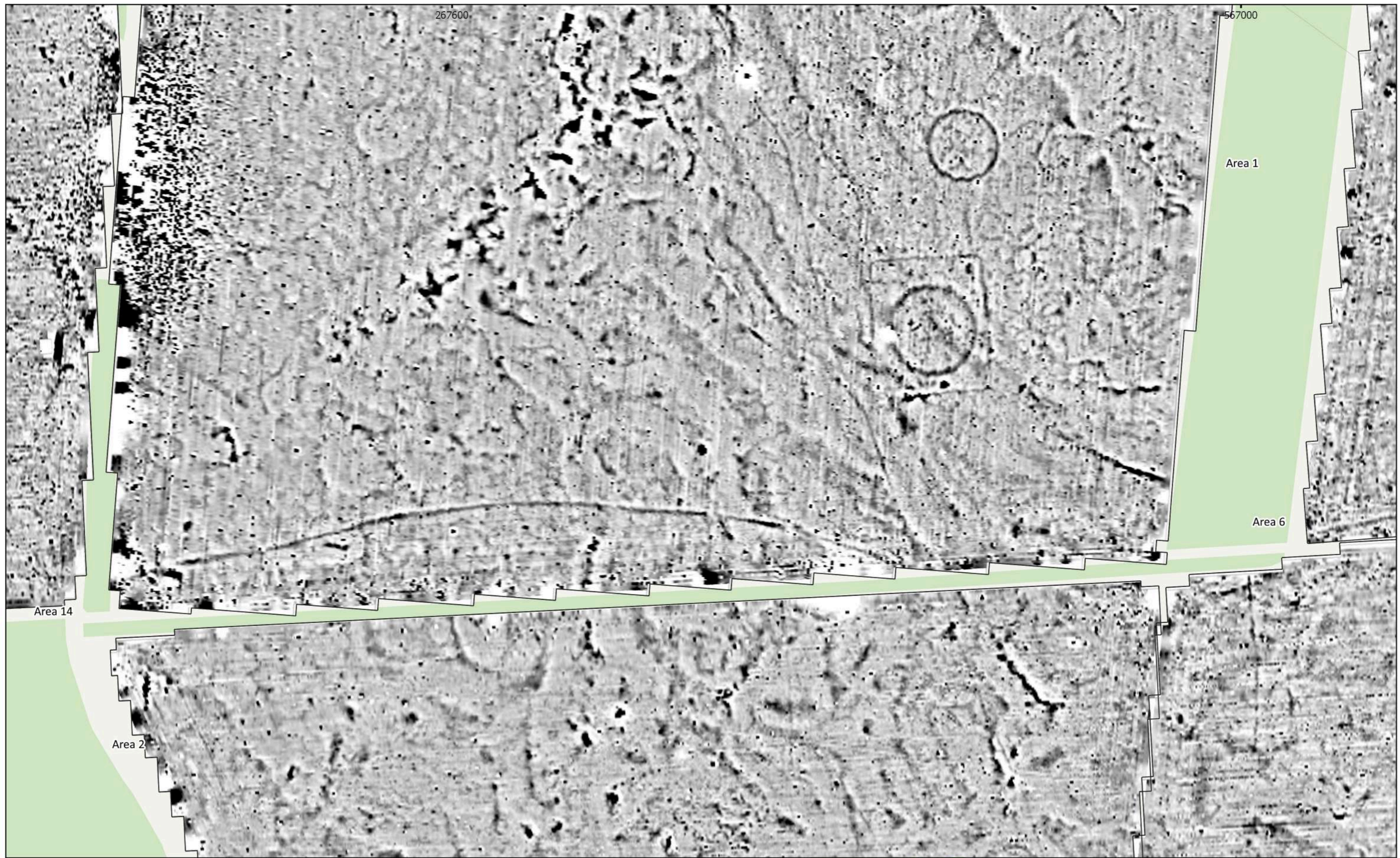
MSTL551 - Sunnica Energy Farm Reporting Zone F  
 Figure F57 - XY Trace Plot (Area 13)  
 30nT/cm at 1:1,500 @ A3  
 Copyright Magnitude Surveys Ltd 2020  
 Contains Ordnance Survey data © Crown Copyright and database right 2020



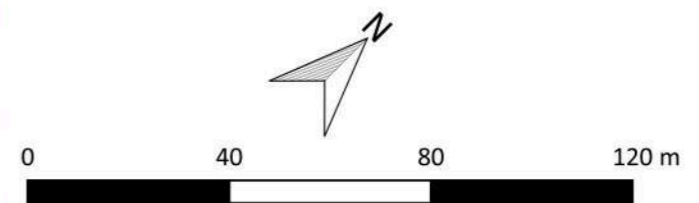
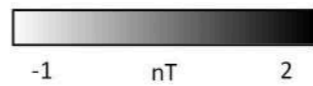


MSTL551 - Sunnica Energy Farm Reporting Zone F  
 Figure F58 - Magnetic Total Field (Lower Sensor) (Areas 1 & 2)  
 1:1,500 @ A3  
 Copyright Magnitude Surveys Ltd 2020  
 Contains Ordnance Survey data © Crown Copyright and database right 2020

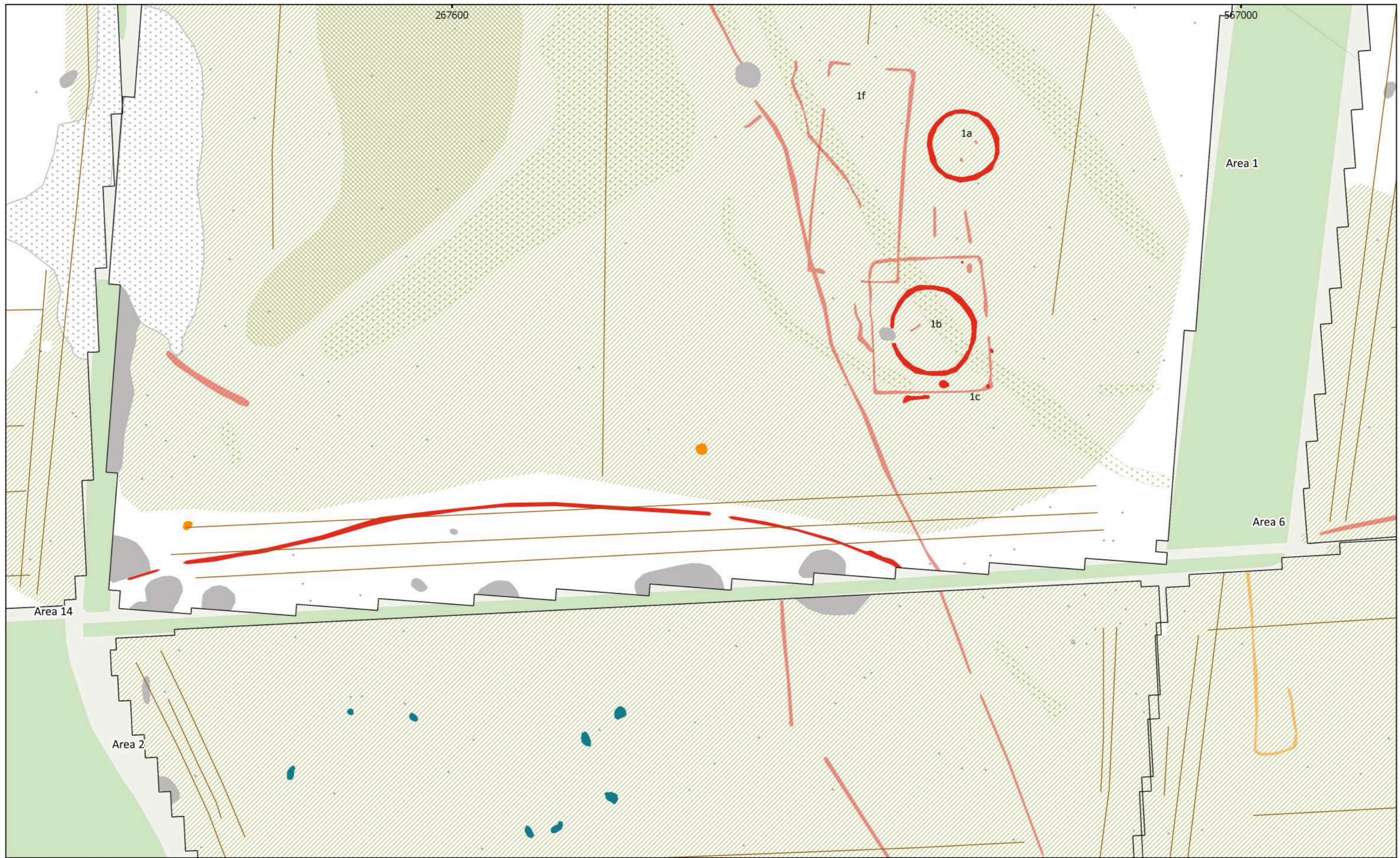




MSTL551 - Sunnica Energy Farm Reporting Zone F  
 Figure F59 - Magnetic Gradient (Areas 1 & 2)  
 1:1,500 @ A3  
 Copyright Magnitude Surveys Ltd 2020  
 Contains Ordnance Survey data © Crown Copyright and database right 2020

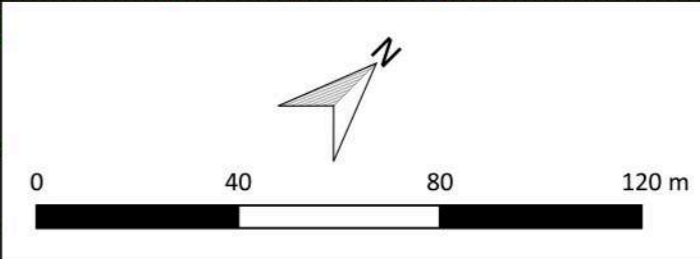


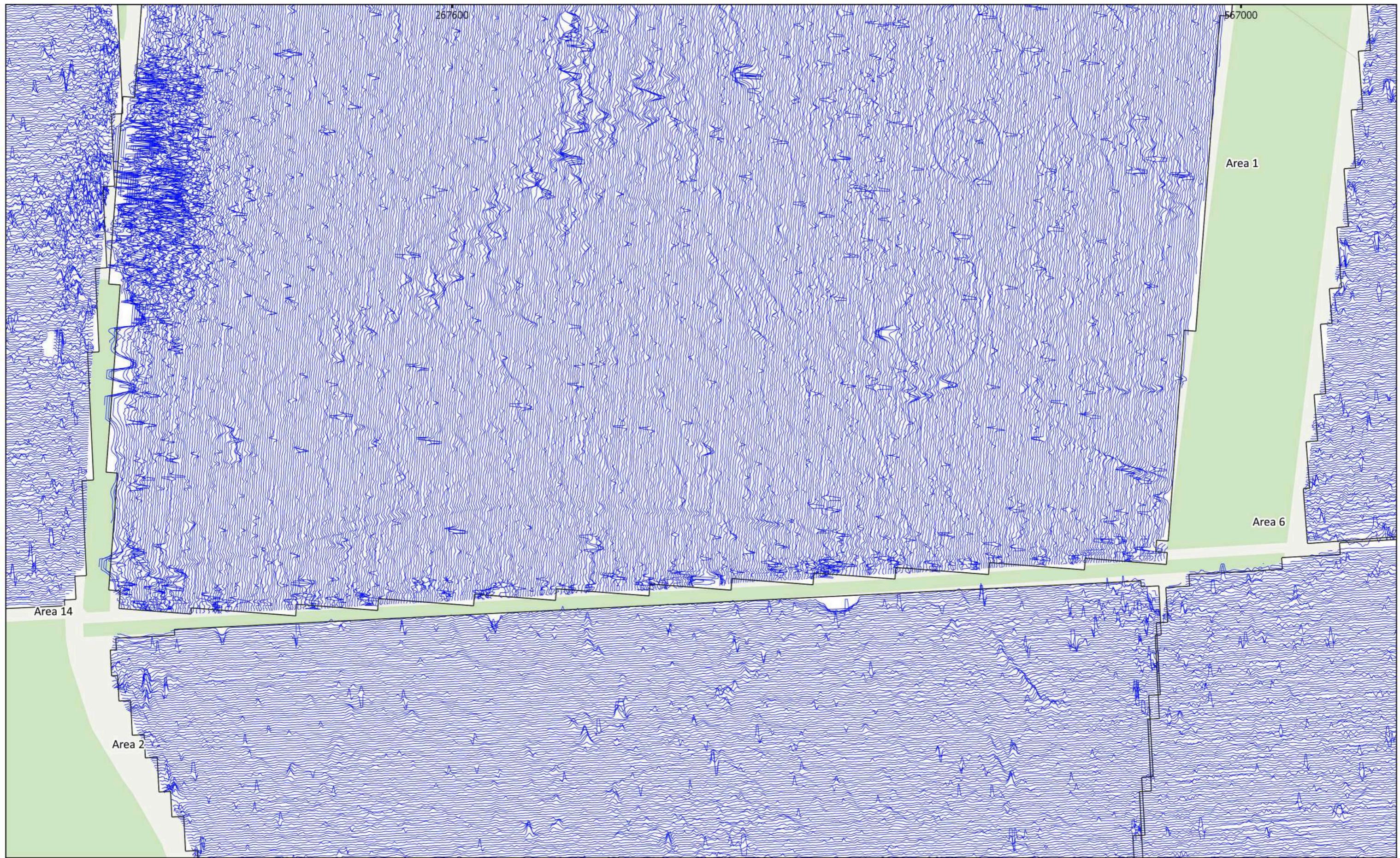
**magnitude**  
surveys



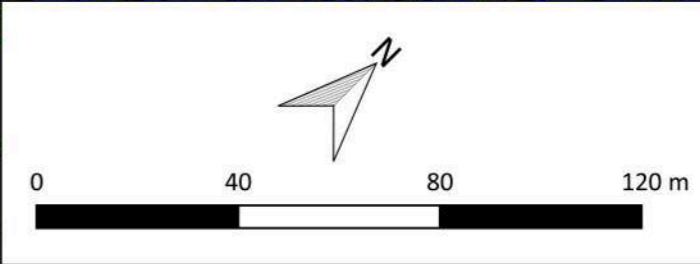
MSTL551 - Sunnica Energy Farm Reporting Zone F  
 Figure F60 - Magnetic Interpretation (Areas 1 & 2)  
 1:1,500 @ A3  
 Copyright Magnitude Surveys Ltd 2020  
 Contains Ordnance Survey data © Crown Copyright and database right 2020

- |                               |                         |                       |
|-------------------------------|-------------------------|-----------------------|
| Archaeology Probable (Strong) | Undetermined (Strong)   | Natural (Dissolution) |
| Archaeology Probable (Weak)   | Ferrous/Debris (Spread) | Natural (Infill)      |
| Archaeology Possible (Strong) | Magnetic Disturbance    | Agriculture           |
| Archaeology Possible (Weak)   | Natural (General)       | Ferrous (Spike)       |






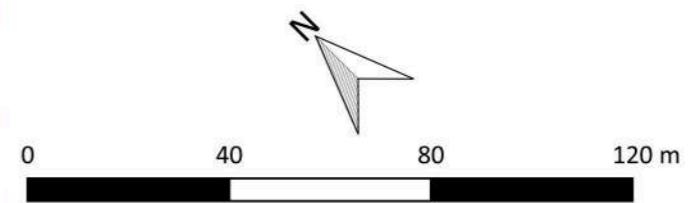
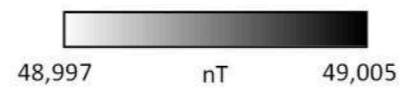
MSTL551 - Sunnica Energy Farm Reporting Zone F  
 Figure F61 - XY Trace Plot (Areas 1 & 2)  
 30nT/cm at 1:1,500 @ A3  
 Copyright Magnitude Surveys Ltd 2020  
 Contains Ordnance Survey data © Crown Copyright and database right 2020





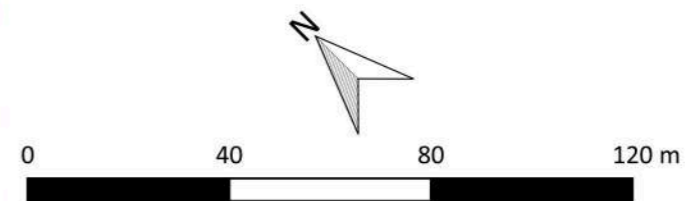
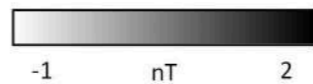


MSTL551 - Sunnica Energy Farm Reporting Zone F  
 Figure F62 - Magnetic Total Field (Lower Sensor) (Areas 15 & 6)  
 1:1,500 @ A3  
 Copyright Magnitude Surveys Ltd 2020  
 Contains Ordnance Survey data © Crown Copyright and database right 2020

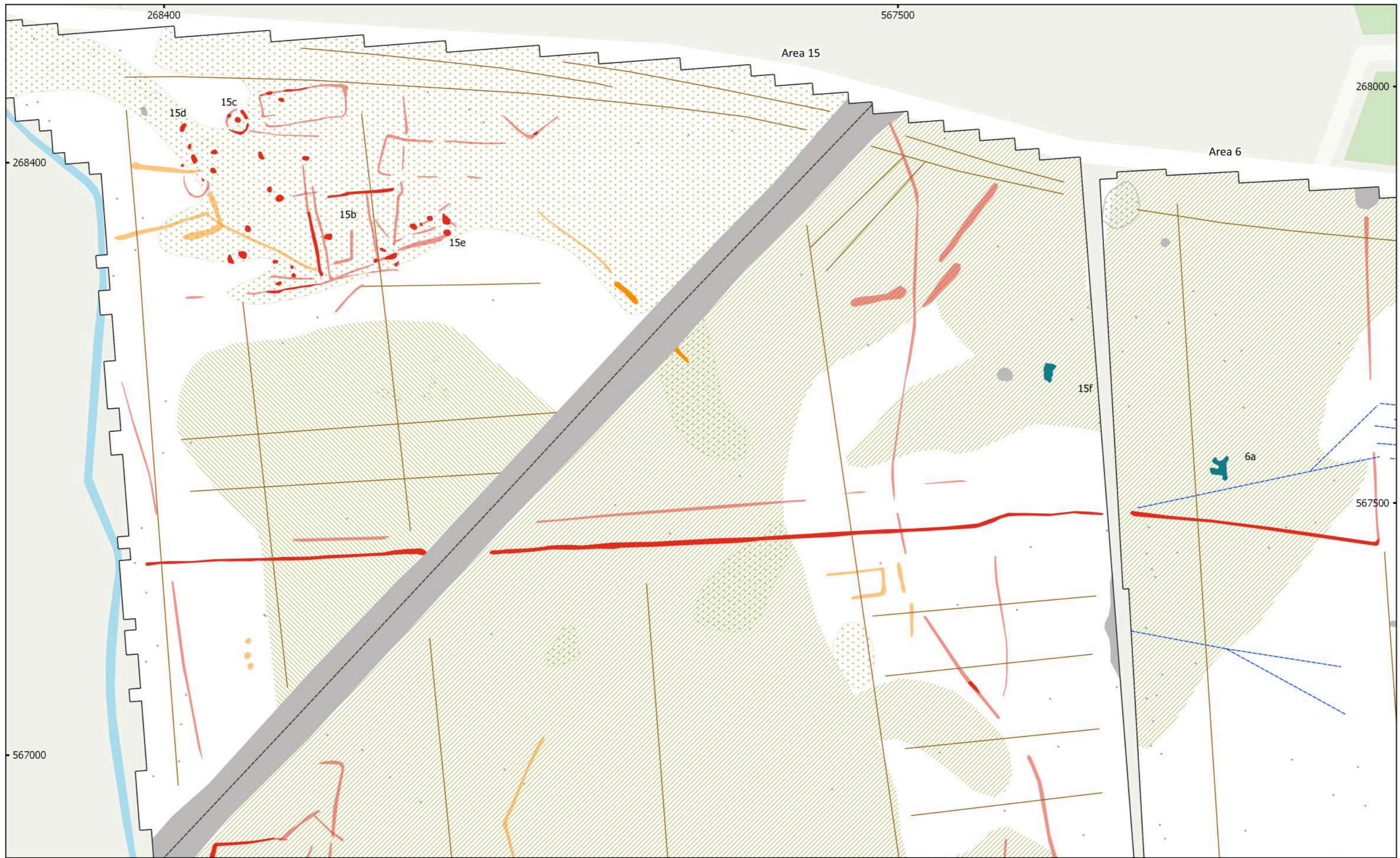




MSTL551 - Sunnica Energy Farm Reporting Zone F  
 Figure F63 - Magnetic Gradient (Areas 15 & 6)  
 1:1,500 @ A3  
 Copyright Magnitude Surveys Ltd 2020  
 Contains Ordnance Survey data © Crown Copyright and database right 2020



**magnitude**  
surveys

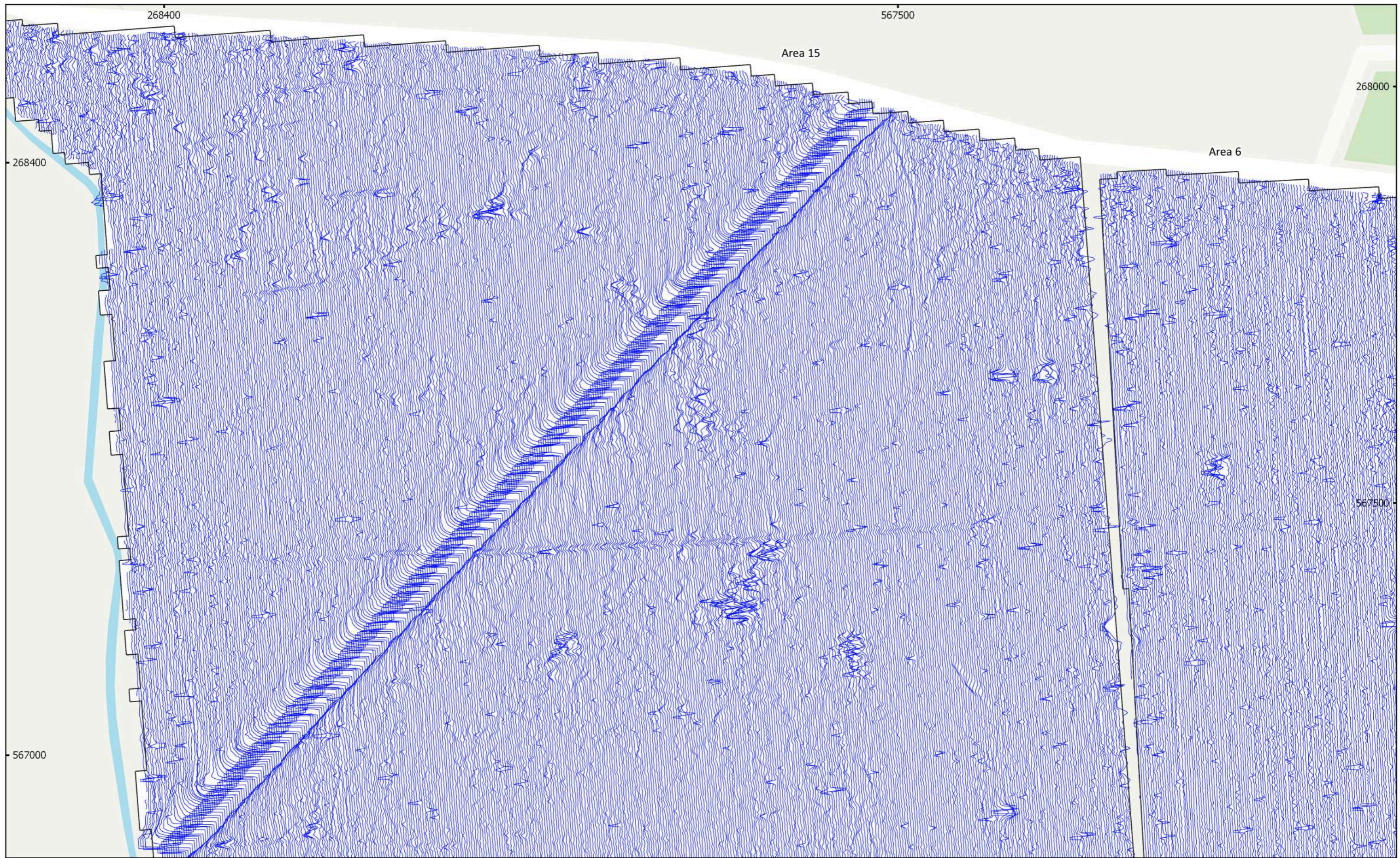


MSTL551 - Sunnica Energy Farm Reporting Zone F  
 Figure F64 - Magnetic Interpretation (Areas 15 & 6)  
 1:1,500 @ A3  
 Copyright Magnitude Surveys Ltd 2020  
 Contains Ordnance Survey data © Crown Copyright and database right 2020

- |  |                               |  |                         |  |                 |
|--|-------------------------------|--|-------------------------|--|-----------------|
|  | Archaeology Probable (Strong) |  | Ferrous/Debris (Spread) |  | Drain           |
|  | Archaeology Probable (Weak)   |  | Magnetic Disturbance    |  | Agriculture     |
|  | Archaeology Possible (Strong) |  | Natural (General)       |  | Service         |
|  | Archaeology Possible (Weak)   |  | Natural (Dissolution)   |  | Ferrous (Spike) |
|  | Undetermined (Strong)         |  | Natural (Infill)        |  |                 |



**magnitude  
surveys**



MSTL551 - Sunnica Energy Farm Reporting Zone F  
 Figure F65 - XY Trace Plot (Areas 15 & 6)  
 30nT/cm at 1:1,500 @ A3  
 Copyright Magnitude Surveys Ltd 2020  
 Contains Ordnance Survey data © Crown Copyright and database right 2020

